

Figure 2: Borehole location and geophysical transects

LN131

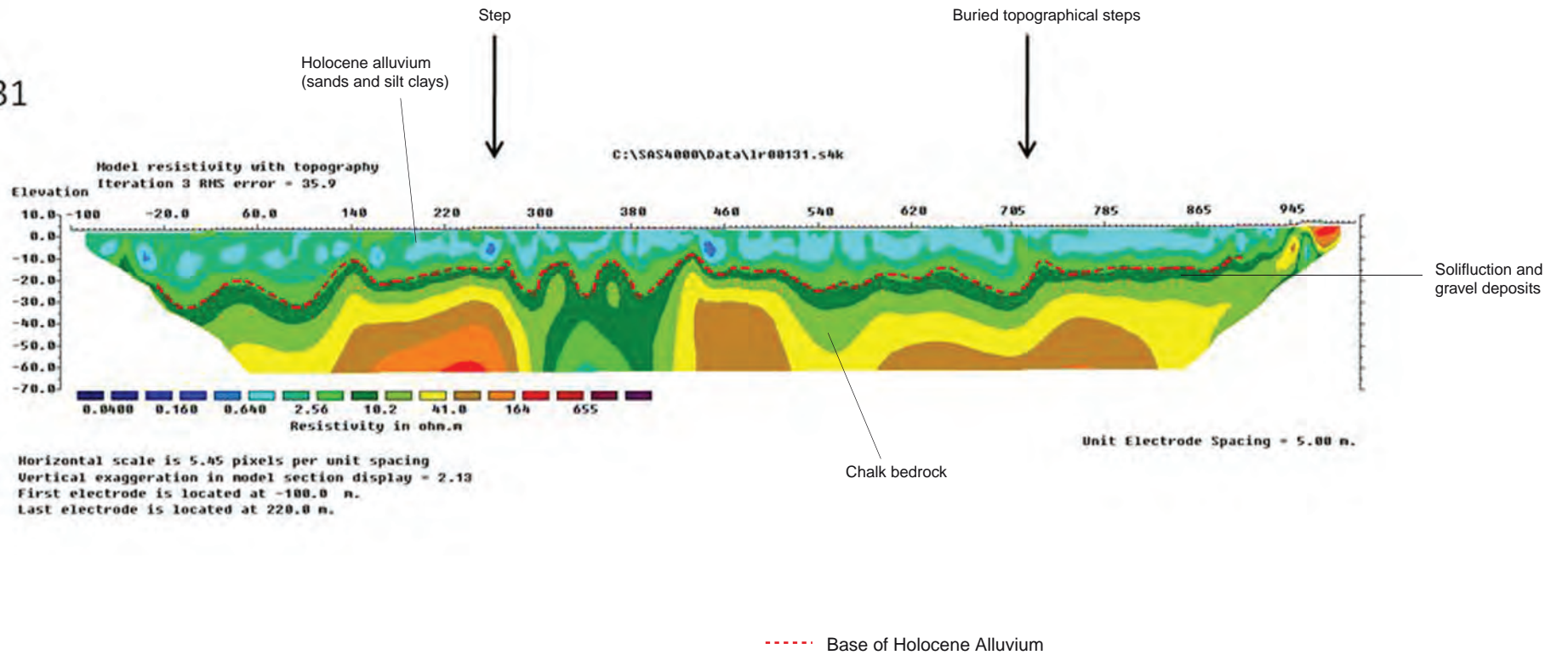
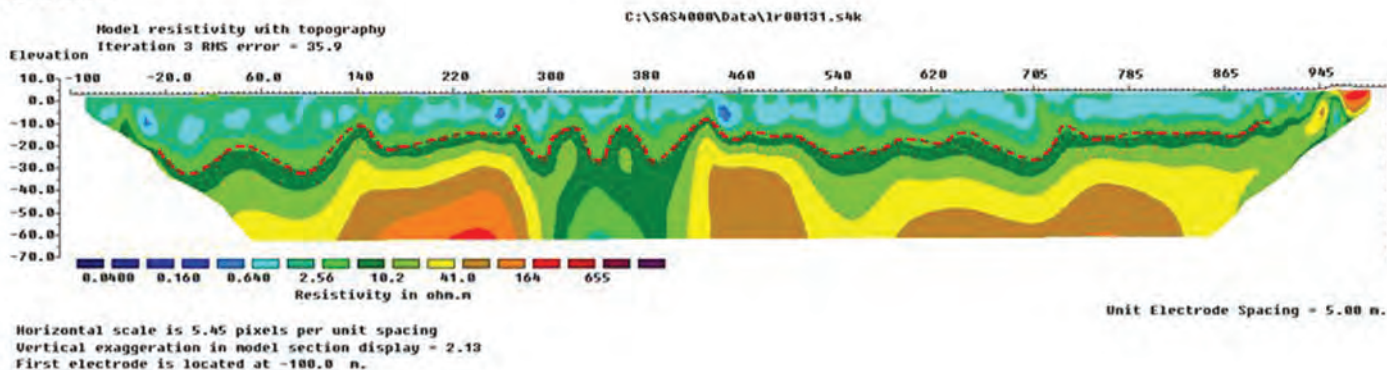



Figure 3: Geo-electric section showing base of Holocene Alluvium


LN131



LN132



LN133



LN134

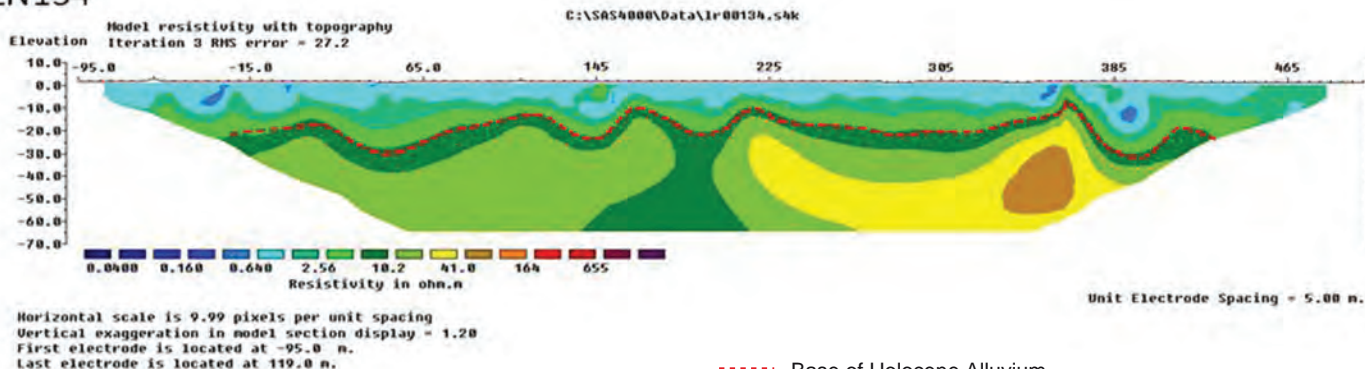
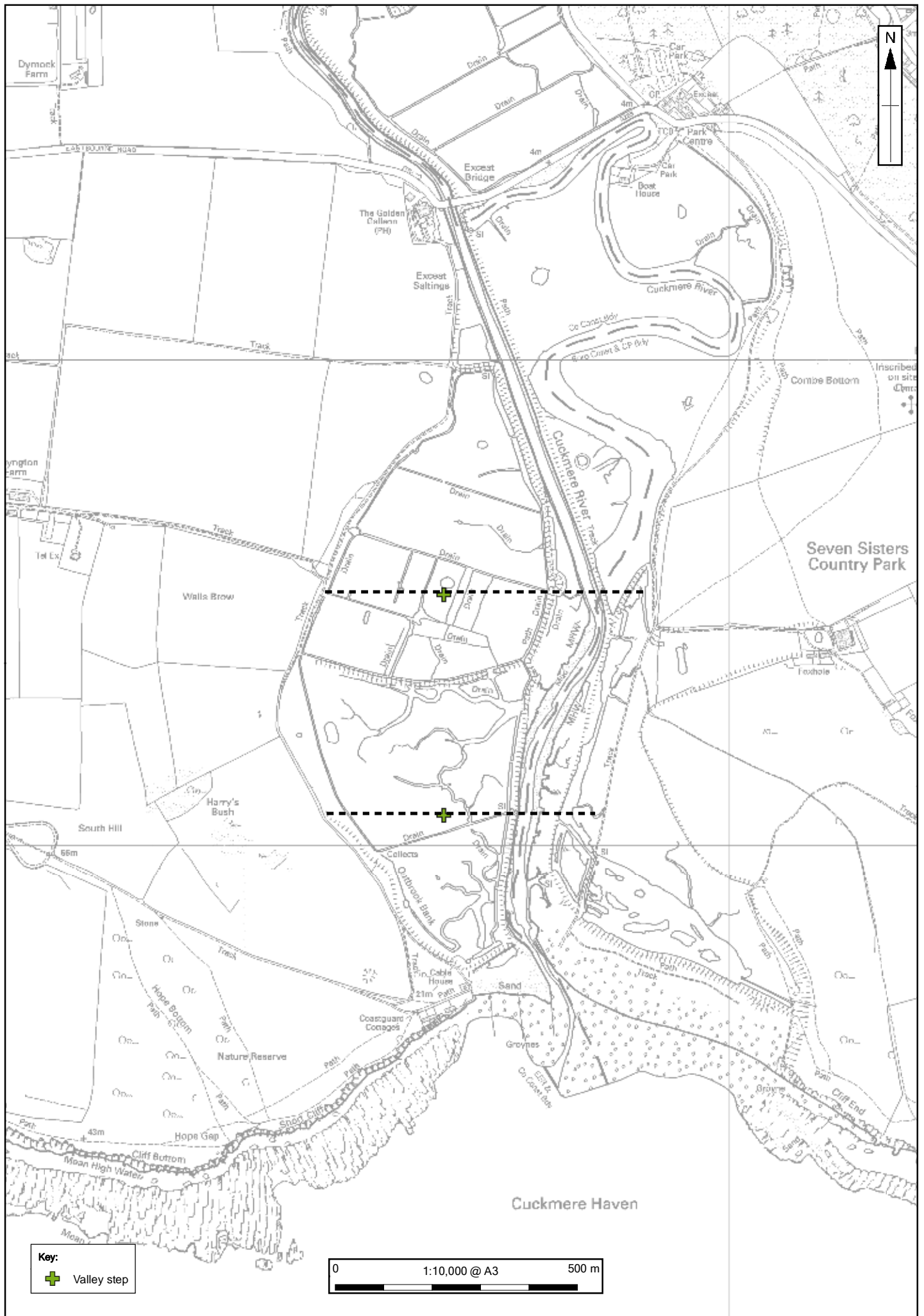


Figure 4: Geo-electric section showing base of Holocene Alluvium



- C:\oathannah\Current\jobs\CUHENCOC\Geospatial_report\CUHEWCO_Carl_Fig5_100111.mxd*GJ*18 January 2011

Figure 5: Location of topographical steps

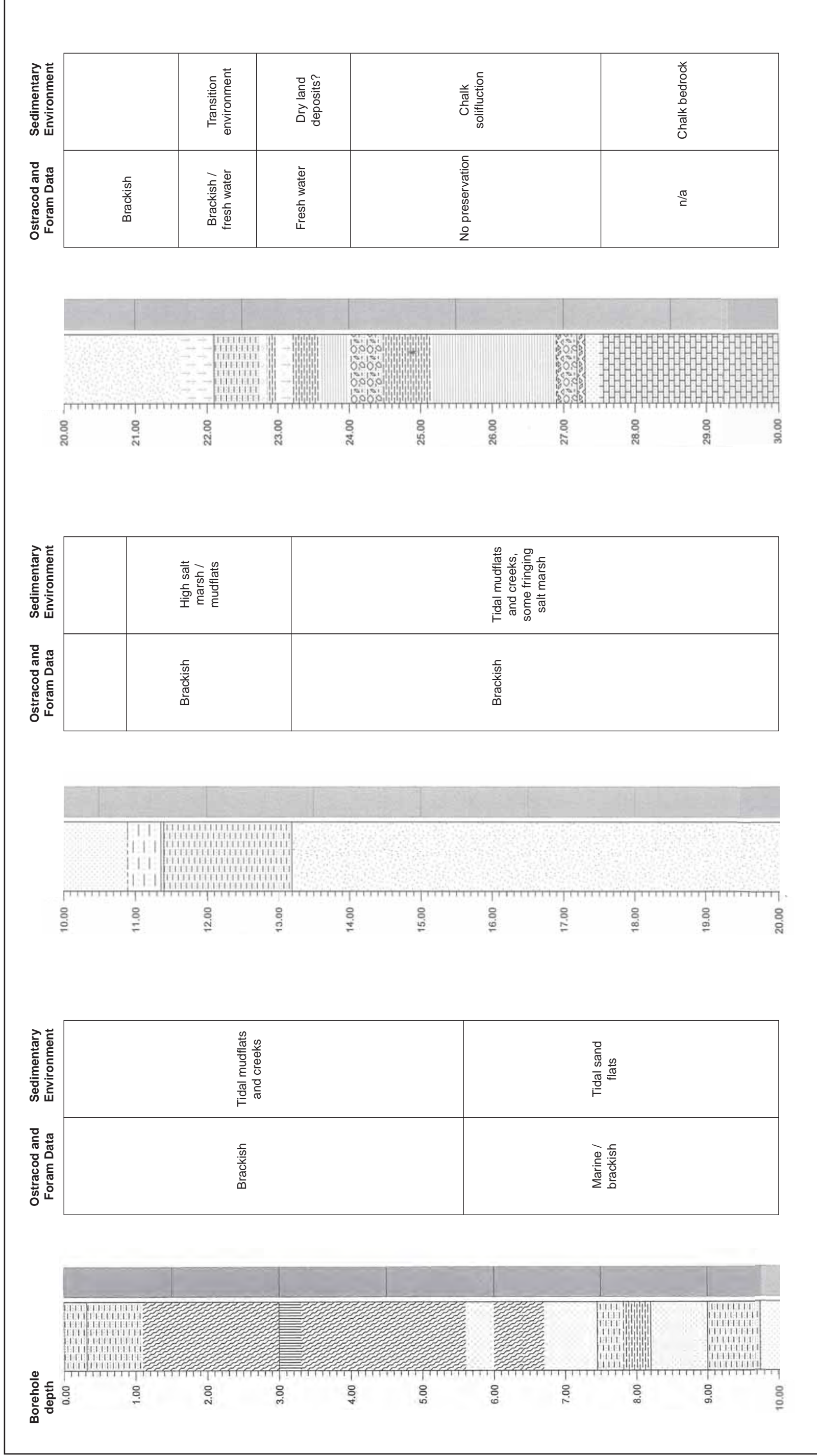


Figure 6: Interpretative sequence of the Lower Cuckmere Valley